

**Key:**

- Newbuild Infrastructure Boundary
- Public RoW (proposed diversion)
- Public Rights of Way
- Indicative alignment of the Ince AGI to Stanlow AGI Pipeline
- Trenchless Crossing
- Open-cut trench Crossings
- Trenchless Crossing Compound
- Construction Access – Existing Access Point
- Construction Easement

SCALE: 1:2,500  
 0 25 50 100 Metres

Contains OS data © Crown Copyright and database right 2020

## HyNet North West

**PROJECT TITLE**  
 HyNet Carbon Dioxide Pipeline DCO

**DRAWING TITLE**  
 Figure 17.6 PRow Diversions  
 Sheet 1 of 19

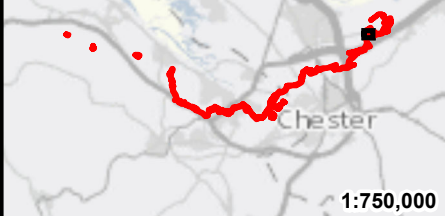
**DRAWING STATUS**  
 FOR DESIGN CHANGE REQUEST 1

<b>DRAWN</b> AB	<b>CHECKED</b> JH	<b>APPROVED</b> NT	<b>AUTHORISED</b> AL
--------------------	----------------------	-----------------------	-------------------------

<b>SCALE @ A3 SIZE</b> 1:2,500	<b>DATE</b> 24/03/2023	<b>REVISION</b> B
-----------------------------------	---------------------------	----------------------

**DRAWING NUMBER**  
 EN070007-APP-ES-17.6-Sheet 1





**Key:**

- Newbuild Infrastructure Boundary
- Stanlow AGI
- Public RoW (proposed diversion)
- Public Rights of Way
- National Cycle Network**
- Traffic-free
- On-road
- Indicative alignment of the Ince AGI to Stanlow AGI Pipeline
- Indicative alignment of the Stanlow AGI to Flint AGI Pipeline
- Trenchless Crossing
- Centralised Compound
- Open-cut trench Crossings
- Trenchless Crossing Compound
- Construction Access – Existing Access Point
- Construction Access – New Access Point
- Localised Compound
- Construction Easement

SCALE: 1:2,500



Contains OS data © Crown Copyright and database right 2020

# HyNet North West

**PROJECT TITLE**  
HyNet Carbon Dioxide Pipeline DCO

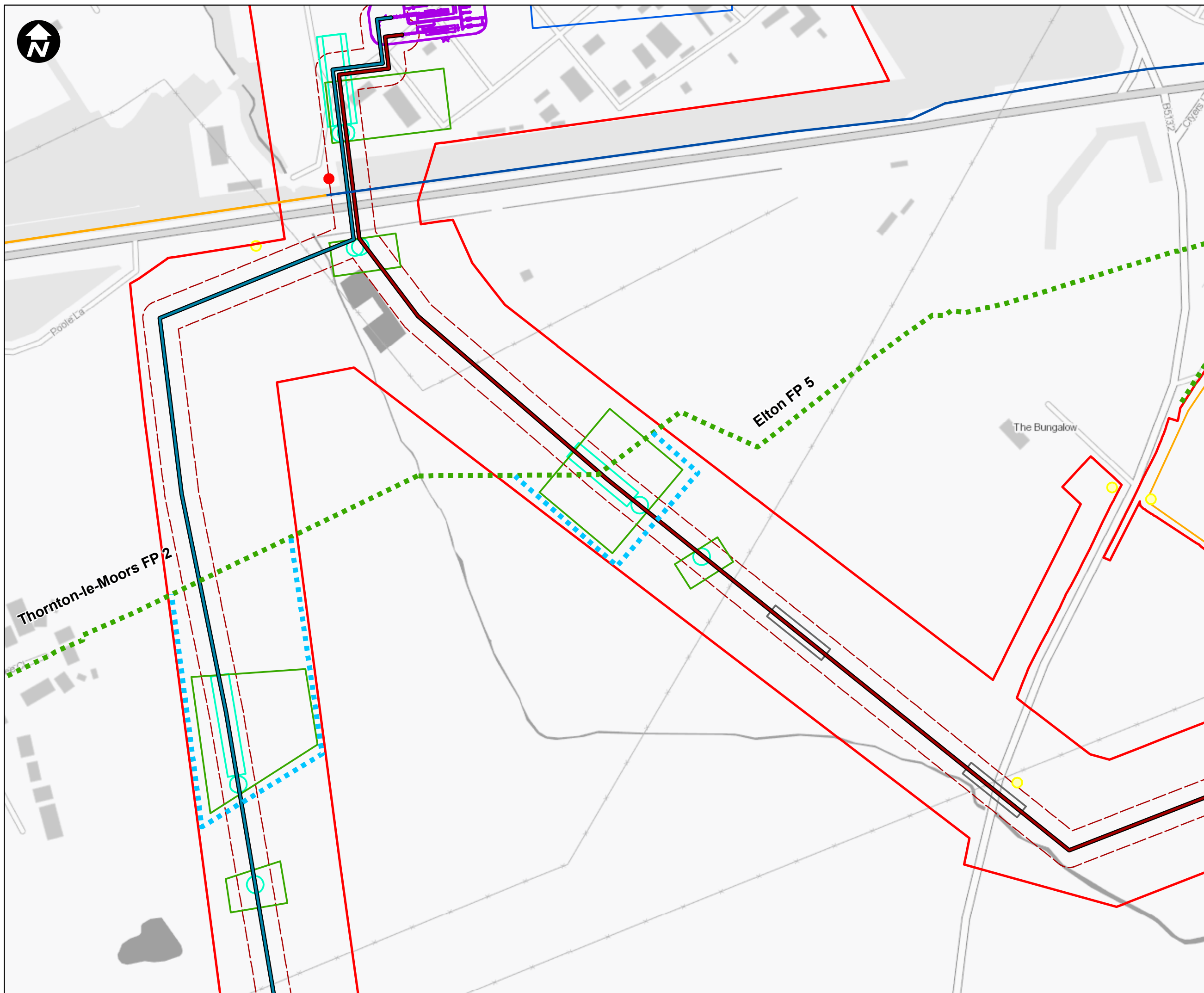
**DRAWING TITLE**  
Figure 17.6 PRoW Diversions  
Sheet 2 of 19

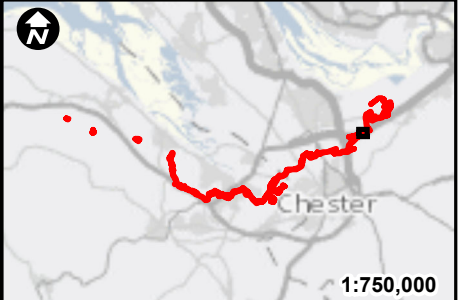
**DRAWING STATUS**  
FOR DESIGN CHANGE REQUEST 1

<b>DRAWN</b> AB	<b>CHECKED</b> JH	<b>APPROVED</b> NT	<b>AUTHORISED</b> AL
--------------------	----------------------	-----------------------	-------------------------

<b>SCALE @ A3 SIZE</b> 1:2,500	<b>DATE</b> 24/03/2023	<b>REVISION</b> B
-----------------------------------	---------------------------	----------------------

**DRAWING NUMBER**  
EN070007-APP-ES-17.6-Sheet 2

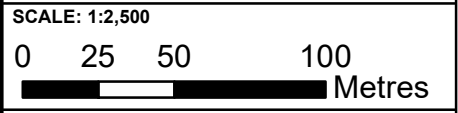




- Key:**
- Newbuild Infrastructure Boundary
  - Public RoW (proposed diversion)
  - Public Rights of Way
  - Indicative alignment of the Stanlow AGI to Flint AGI Pipeline
  - Open-cut trench Crossings
  - Construction Access – Existing Access Point
  - Construction Easement

Wimbolds Trafford FP1

The Stoney



Contains OS data © Crown Copyright and database right 2020

**HyNet North West**

PROJECT TITLE  
**HyNet Carbon Dioxide Pipeline DCO**

DRAWING TITLE  
Figure 17.6 PRoW Diversions  
Sheet 3 of 19

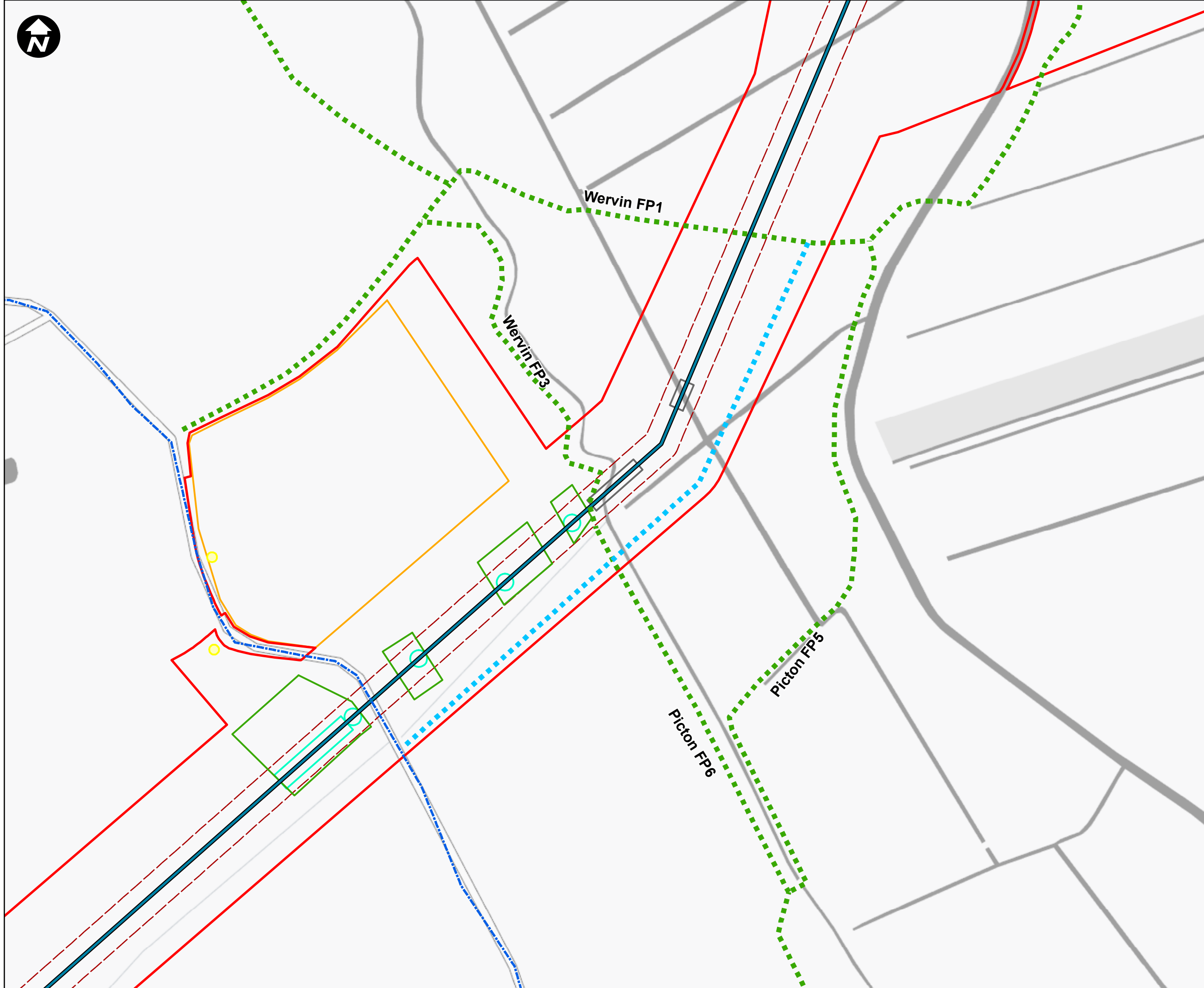
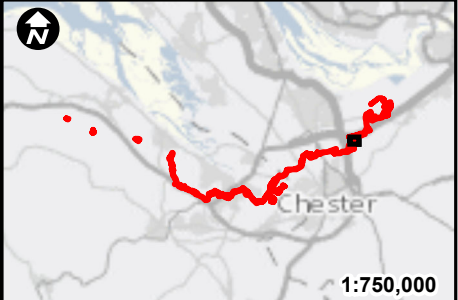
DRAWING STATUS  
FOR DESIGN CHANGE REQUEST 1

DRAWN	CHECKED	APPROVED	AUTHORISED
AB	JH	NT	AL

SCALE @ A3 SIZE	DATE	REVISION
1:2,500	24/03/2023	B

DRAWING NUMBER  
EN070007-APP-ES-17.6-Sheet 3





**Key:**

- Newbuild Infrastructure Boundary
- Public RoW (proposed diversion)
- Public Rights of Way
- Regional Route (Not NCN)**
- On-road
- Indicative alignment of the Stanlow AGI to Flint AGI Pipeline
- Trenchless Crossing
- Centralised Compound
- Open-cut trench Crossings
- Trenchless Crossing Compound
- Construction Access – Existing Access Point
- Construction Easement

SCALE: 1:2,500



Contains OS data © Crown Copyright and database right 2020

# HyNet North West

**PROJECT TITLE**  
HyNet Carbon Dioxide Pipeline DCO

**DRAWING TITLE**  
Figure 17.6 PRow Diversions  
Sheet 4 of 19

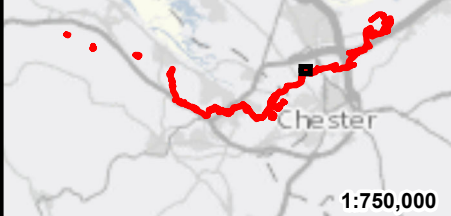
**DRAWING STATUS**  
FOR DESIGN CHANGE REQUEST 1

<b>DRAWN</b>	<b>CHECKED</b>	<b>APPROVED</b>	<b>AUTHORISED</b>
AB	JH	NT	AL

<b>SCALE @ A3 SIZE</b>	<b>DATE</b>	<b>REVISION</b>
1:2,500	24/03/2023	B

**DRAWING NUMBER**  
EN070007-APP-ES-17.6-Sheet 4





**Key:**

- Newbuild Infrastructure Boundary
- PRoW diversion to be sequenced
- Public Rights of Way
- Indicative alignment of the Stanlow AGI to Flint AGI Pipeline
- Trenchless Crossing
- Open-cut trench Crossings
- Trenchless Crossing Compound
- Construction Access – Existing Access Point
- Construction Access – New Access Point
- Construction Easement

SCALE: 1:2,500



Contains OS data © Crown Copyright and database right 2020

# HyNet North West

**PROJECT TITLE**  
HyNet Carbon Dioxide Pipeline DCO

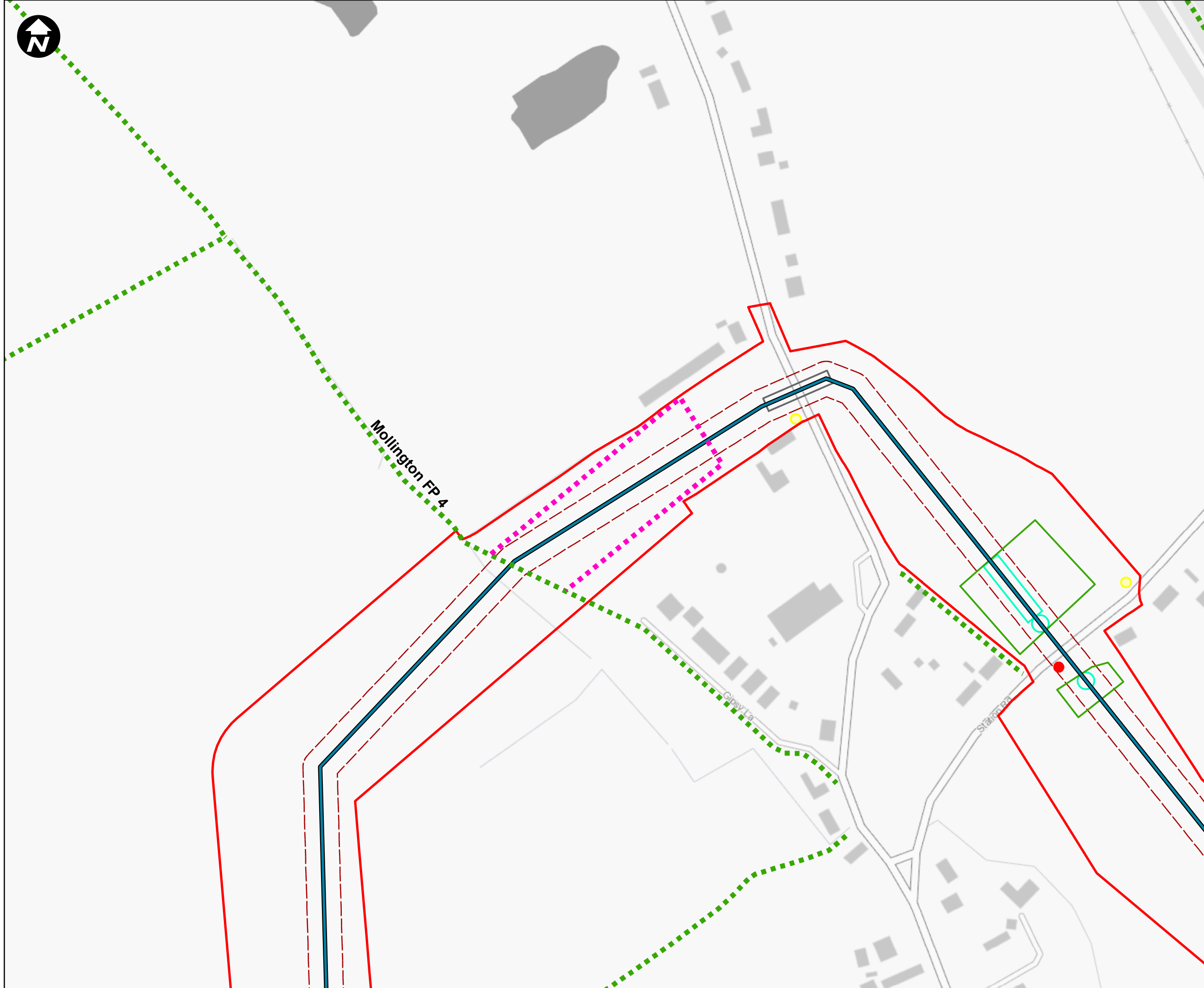
**DRAWING TITLE**  
Figure 17.6 PRoW Diversions  
Sheet 5 of 19

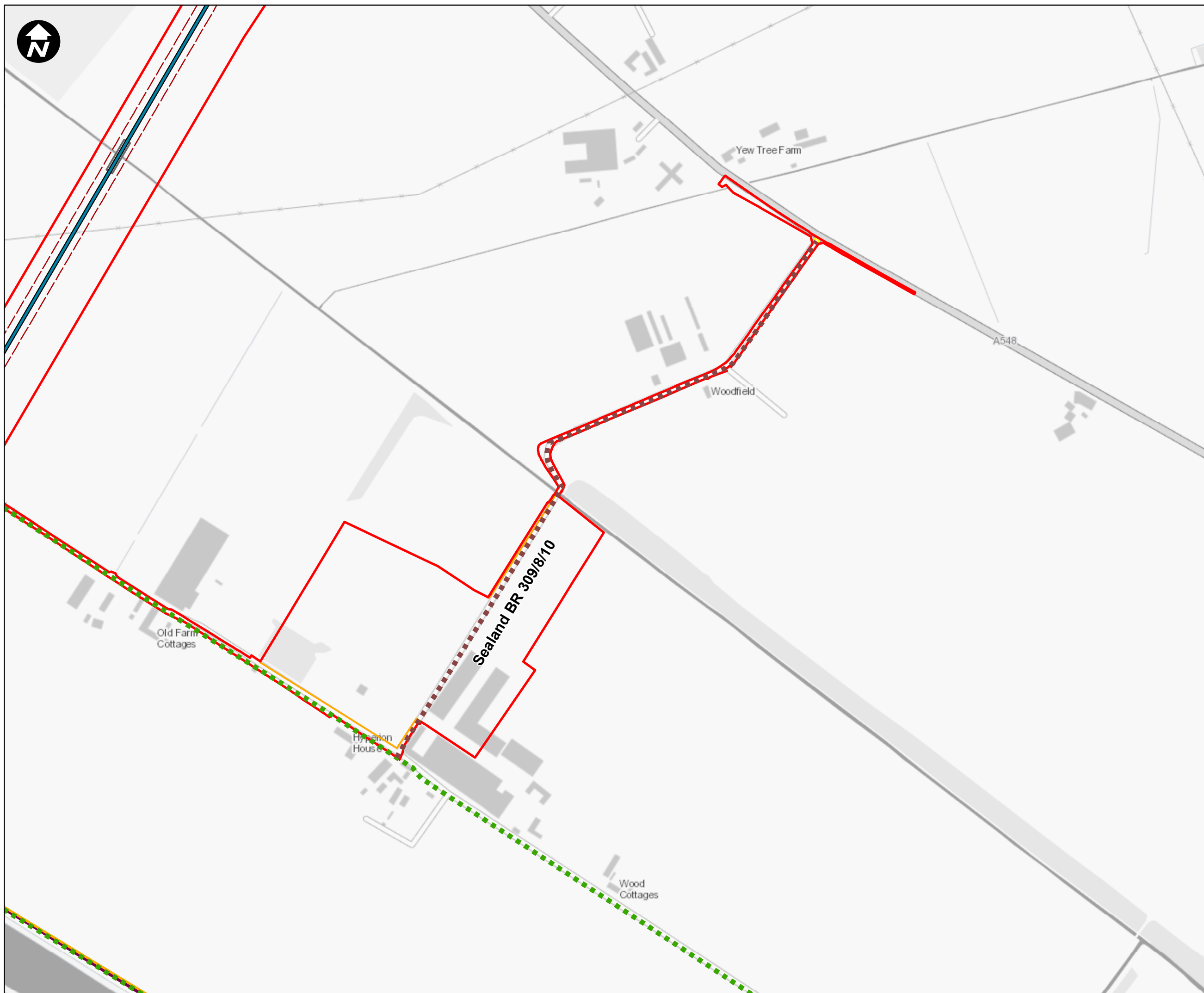
**DRAWING STATUS**  
FOR DESIGN CHANGE REQUEST 1

<b>DRAWN</b>	<b>CHECKED</b>	<b>APPROVED</b>	<b>AUTHORISED</b>
AB	JH	NT	AL

<b>SCALE @ A3 SIZE</b>	<b>DATE</b>	<b>REVISION</b>
1:2,500	24/03/2023	B

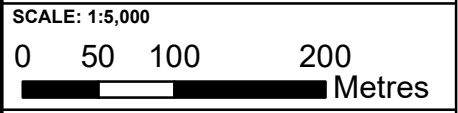
**DRAWING NUMBER**  
EN070007-APP-ES-17.6-Sheet 5





**Key:**

- Newbuild Infrastructure Boundary
- PRow Temporary Closure
- Public Rights of Way
- National Cycle Network**
- Traffic-free
- Wales Coastal Path
- Indicative alignment of the Stanlow AGI to Flint AGI Pipeline
- Centralised Compound
- Open-cut trench Crossings
- Construction Access – Existing Access Point
- Construction Easement



Contains OS data © Crown Copyright and database right 2020

# HyNet North West

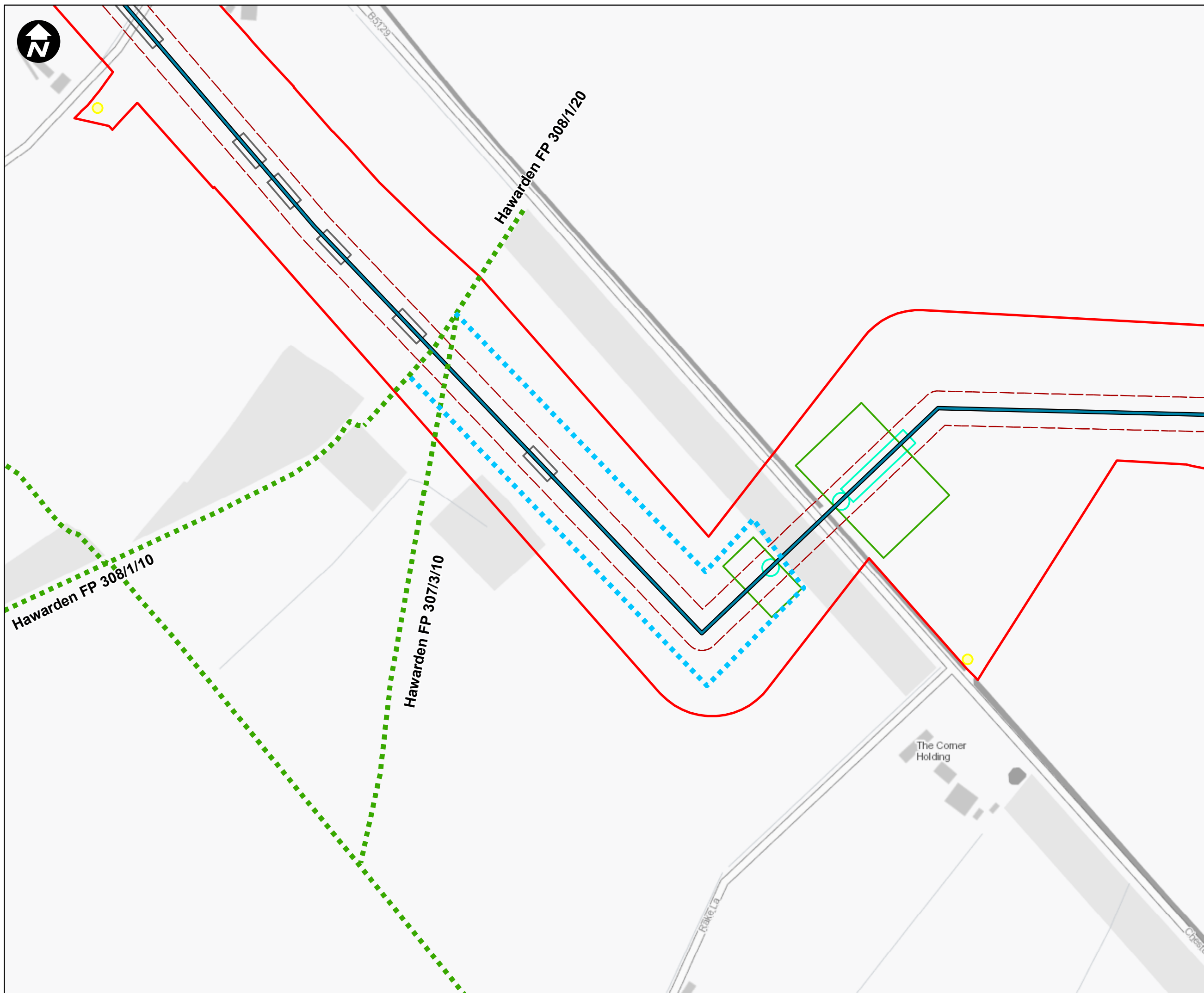
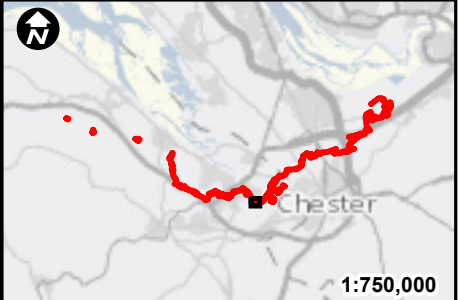
PROJECT TITLE  
**HyNet Carbon Dioxide Pipeline DCO**

DRAWING TITLE  
Figure 17.6 PRow Diversions  
Sheet 6 of 19

DRAWING STATUS  
FOR DESIGN CHANGE REQUEST 1

DRAWN	CHECKED	APPROVED	AUTHORISED
AB	JH	NT	AL
SCALE @ A3 SIZE	DATE	REVISION	
1:5,000	24/03/2023	B	

DRAWING NUMBER  
EN070007-APP-ES-17.6-Sheet 6



**Key:**

- Newbuild Infrastructure Boundary
- Public RoW (proposed diversion)
- Public Rights of Way
- Indicative alignment of the Stanlow AGI to Flint AGI Pipeline
- Trenchless Crossing
- Open-cut trench Crossings
- Trenchless Crossing Compound
- Construction Access – Existing Access Point
- Construction Easement

SCALE: 1:2,500



Contains OS data © Crown Copyright and database right 2020

**HyNet North West**

PROJECT TITLE  
**HyNet Carbon Dioxide Pipeline DCO**

DRAWING TITLE  
Figure 17.6 PRow Diversions  
Sheet 7 of 19

DRAWING STATUS  
FOR DESIGN CHANGE REQUEST 1

DRAWN	CHECKED	APPROVED	AUTHORISED
AB	JH	NT	AL

SCALE @ A3 SIZE	DATE	REVISION
1:2,500	24/03/2023	B

DRAWING NUMBER  
EN070007-APP-ES-17.6-Sheet 7





1:750,000

**Key:**

- Newbuild Infrastructure Boundary
- PRoW diversion to be sequenced
- Public Rights of Way
- Indicative alignment of the Stanlow AGI to Flint AGI Pipeline
- Trenchless Crossing
- Open-cut trench Crossings
- Trenchless Crossing Compound
- Construction Access – Existing Access Point
- Construction Easement

SCALE: 1:2,500



Contains OS data © Crown Copyright and database right 2020

# HyNet North West

PROJECT TITLE  
**HyNet Carbon Dioxide Pipeline DCO**

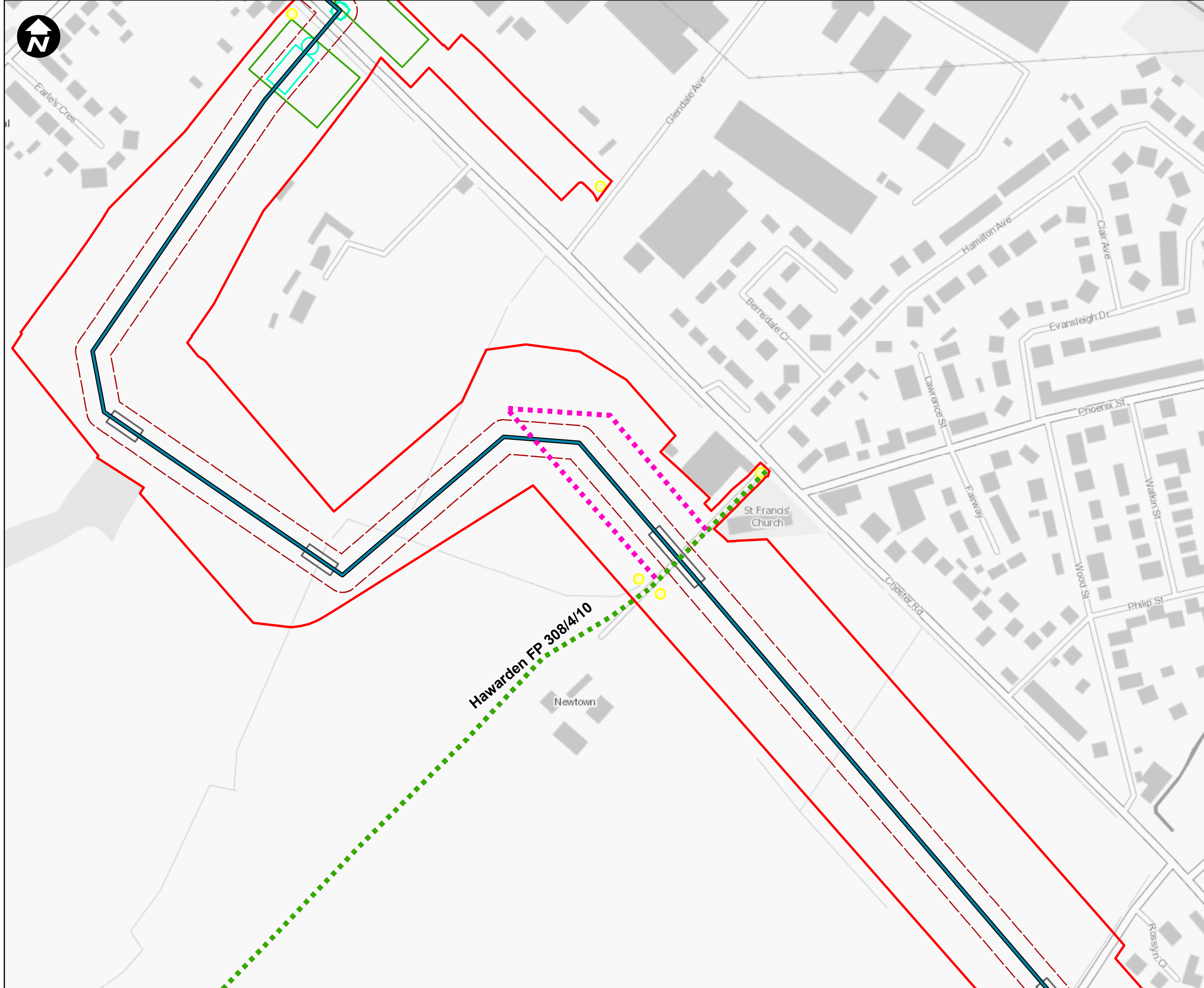
DRAWING TITLE  
 Figure 17.6 PRoW Diversions  
 Sheet 8 of 19

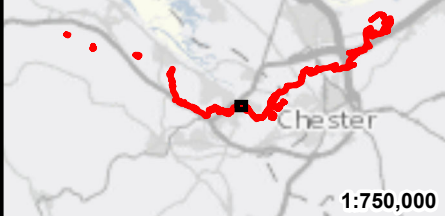
DRAWING STATUS  
 FOR DESIGN CHANGE REQUEST 1

DRAWN	CHECKED	APPROVED	AUTHORISED
AB	JH	NT	AL

SCALE @ A3 SIZE	DATE	REVISION
1:2,500	24/03/2023	B

DRAWING NUMBER  
 EN070007-APP-ES-17.6-Sheet 8





**Key:**

- Newbuild Infrastructure Boundary
- Public RoW (proposed diversion)
- Public Rights of Way
- Indicative alignment of the Stanlow AGI to Flint AGI Pipeline
- Trenchless Crossing
- Open-cut trench Crossings
- Trenchless Crossing Compound
- Construction Access – Existing Access Point
- Construction Easement

SCALE: 1:2,500  
 0 25 50 100 Metres

Contains OS data © Crown Copyright and database right 2020

## HyNet North West

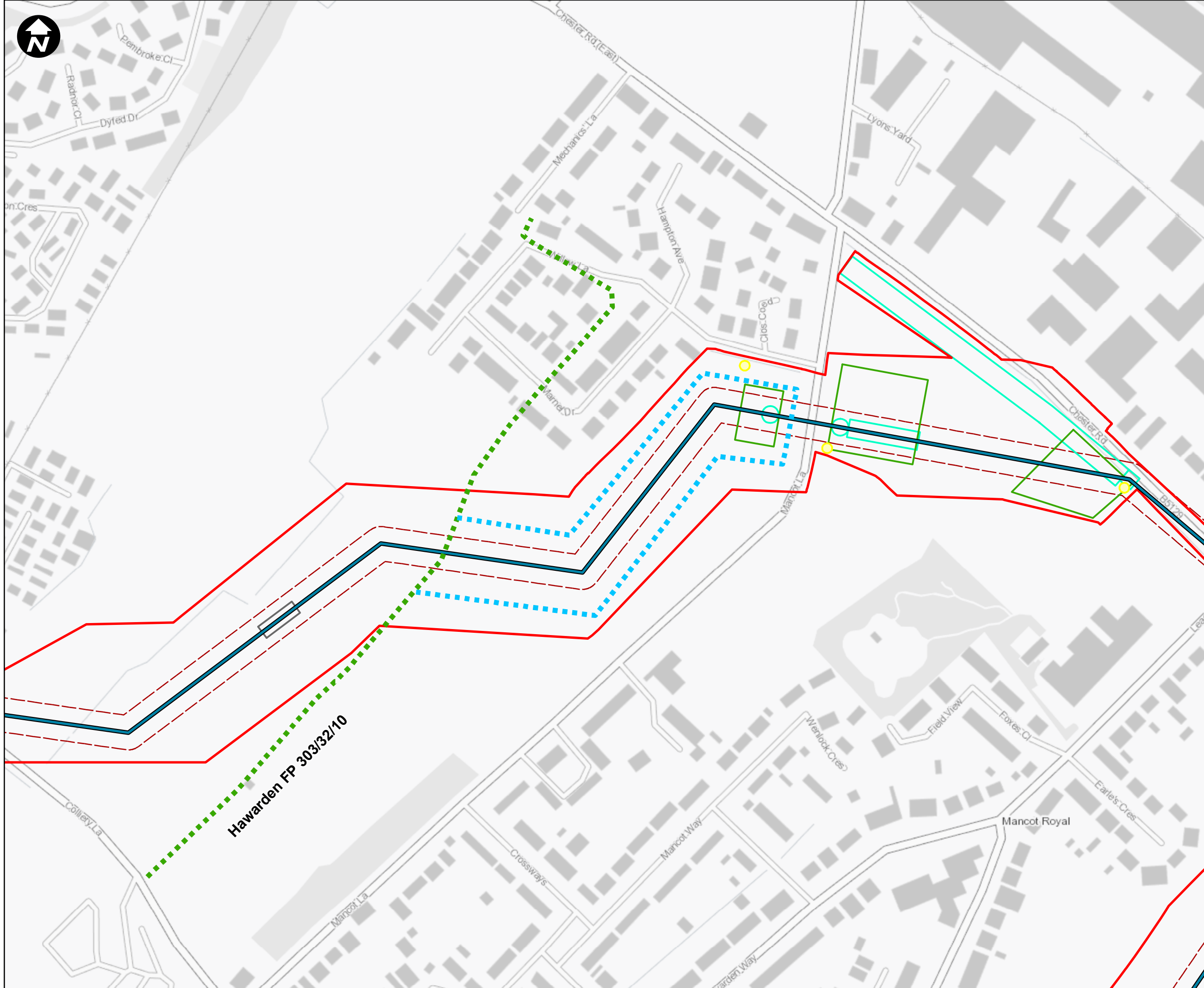
PROJECT TITLE  
**HyNet Carbon Dioxide Pipeline DCO**

DRAWING TITLE  
 Figure 17.6 PRoW Diversions  
 Sheet 9 of 19

DRAWING STATUS  
 FOR DESIGN CHANGE REQUEST 1

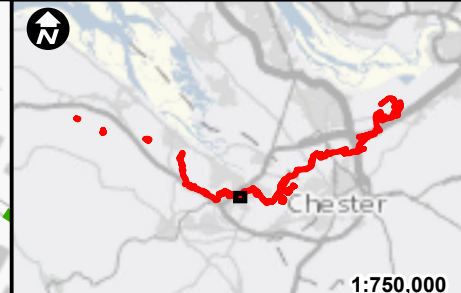
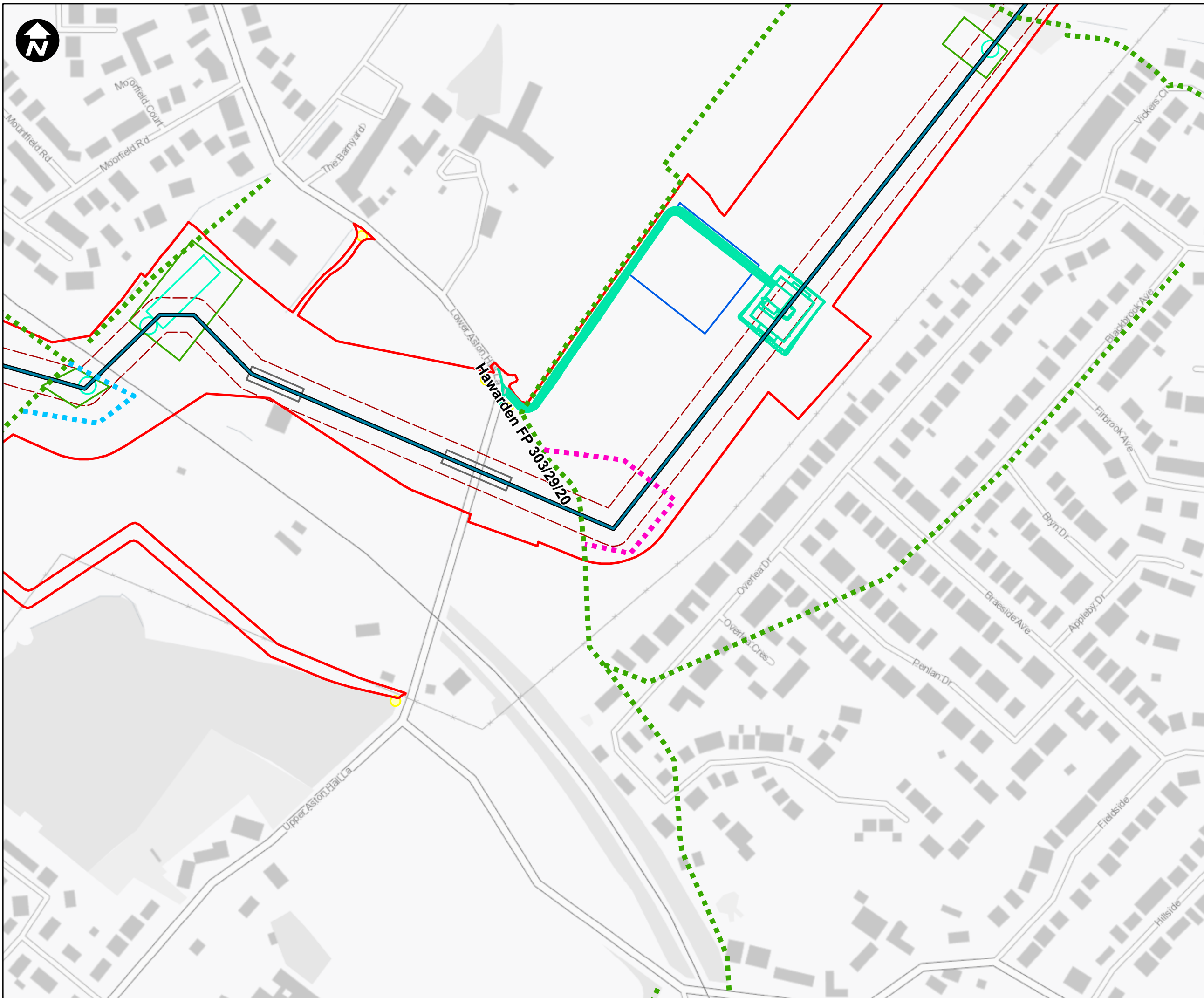
DRAWN AB	CHECKED JH	APPROVED NT	AUTHORISED AL
SCALE @ A3 SIZE 1:2,500	DATE 24/03/2023	REVISION B	

DRAWING NUMBER  
 EN070007-APP-ES-17.6-Sheet 9

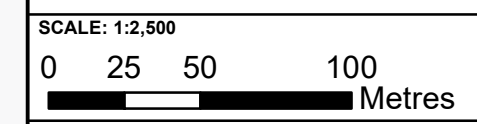


Hawarden FP 303/32/10





- Key:**
- ▭ Newbuild Infrastructure Boundary
  - ▭ Public RoW (proposed diversion)
  - ▭ PRow diversion to be sequenced
  - ▭ Public Rights of Way
  - ▭ Aston Hill BVS
  - ▭ Indicative alignment of the Stanlow AGI to Flint AGI Pipeline
  - ▭ Trenchless Crossing
  - Open-cut trench Crossings
  - Trenchless Crossing Compound
  - Construction Access – Existing Access Point
  - Localised Compound
  - Construction Easement



Contains OS data © Crown Copyright and database right 2020

## HyNet North West

**PROJECT TITLE**  
**HyNet Carbon Dioxide Pipeline DCO**

**DRAWING TITLE**  
 Figure 17.6 PRow Diversions  
 Sheet 10 of 19

**DRAWING STATUS**  
 FOR DESIGN CHANGE REQUEST 1

DRAWN	CHECKED	APPROVED	AUTHORISED
AB	JH	NT	AL

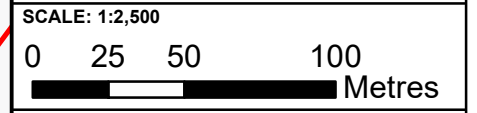
SCALE @ A3 SIZE	DATE	REVISION
1:2,500	24/03/2023	B

**DRAWING NUMBER**  
 EN070007-APP-ES-17.6-Sheet 10





- Key:**
- Newbuild Infrastructure Boundary
  - Public RoW (proposed diversion)
  - PRoW diversion to be sequenced
  - Public Rights of Way
  - Aston Hill BVS
  - Indicative alignment of the Stanlow AGI to Flint AGI Pipeline
  - Trenchless Crossing
  - Open-cut trench Crossings
  - Trenchless Crossing Compound
  - Construction Access – Existing Access Point
  - Localised Compound
  - Construction Easement



Contains OS data © Crown Copyright and database right 2020

## HyNet North West

PROJECT TITLE  
**HyNet Carbon Dioxide Pipeline DCO**

DRAWING TITLE  
Figure 17.6 PRoW Diversions  
Sheet 11 of 19

DRAWING STATUS  
FOR DESIGN CHANGE REQUEST 1

DRAWN AB	CHECKED JH	APPROVED NT	AUTHORISED AL
-------------	---------------	----------------	------------------

SCALE @ A3 SIZE 1:2,500	DATE 24/03/2023	REVISION B
----------------------------	--------------------	---------------

DRAWING NUMBER  
EN070007-APP-ES-17.6-Sheet 11



1:750,000

**Key:**

- ▭ Newbuild Infrastructure Boundary
- ▭ Public RoW (proposed diversion)
- ▭ Public Rights of Way
- ▭ Indicative alignment of the Stanlow AGI to Flint AGI Pipeline
- ▭ Trenchless Crossing
- ▭ Centralised Compound
- ▭ Open-cut trench Crossings
- ▭ Trenchless Crossing Compound
- ▭ Construction Access – Existing Access Point
- ▭ Localised Compound
- ▭ Construction Easement

SCALE: 1:2,500



Contains OS data © Crown Copyright and database right 2020

# HyNet North West

**PROJECT TITLE**  
HyNet Carbon Dioxide Pipeline DCO

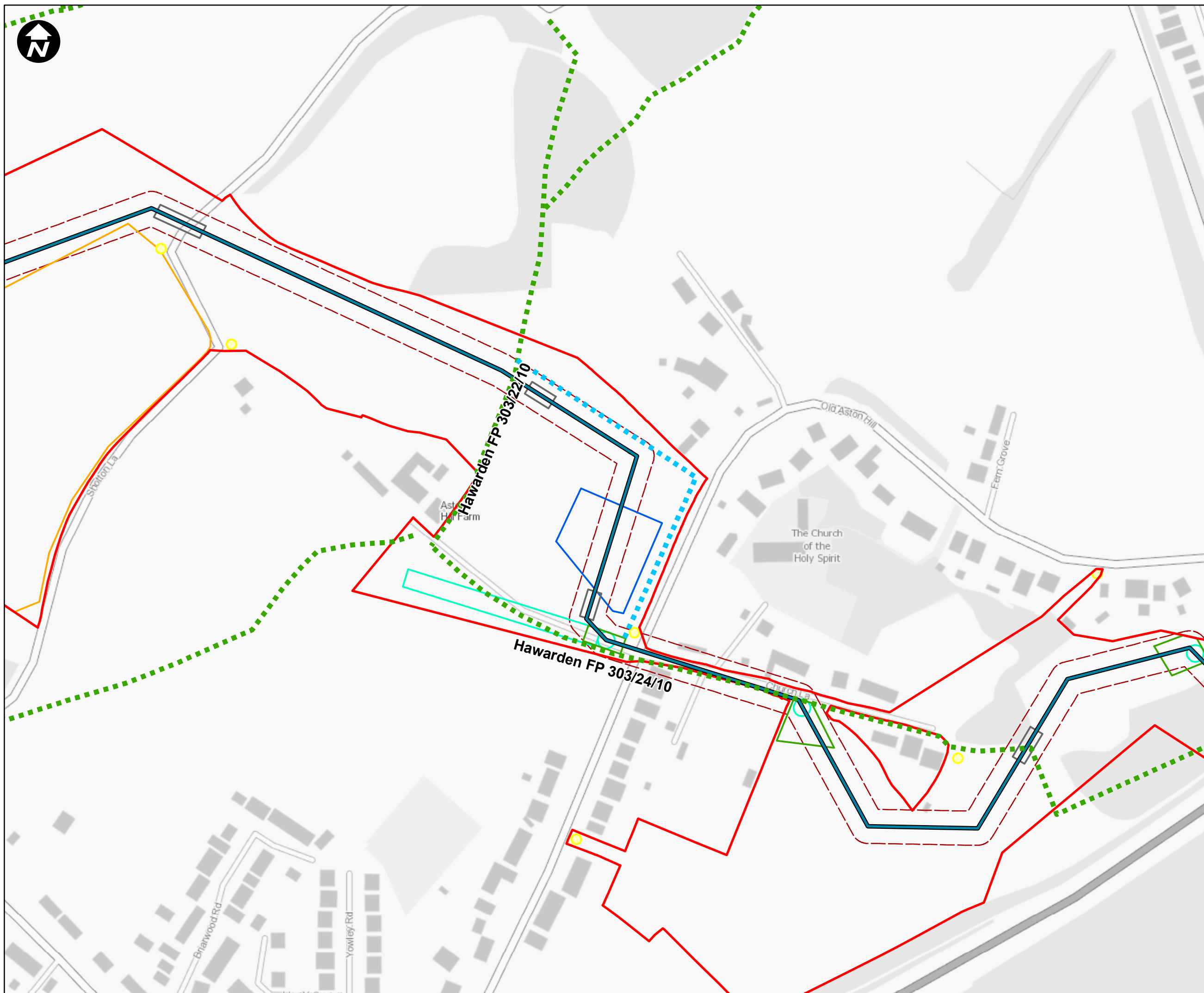
**DRAWING TITLE**  
Figure 17.6 PRow Diversions  
Sheet 12 of 19

**DRAWING STATUS**  
FOR DESIGN CHANGE REQUEST 1

<b>DRAWN</b> AB	<b>CHECKED</b> JH	<b>APPROVED</b> NT	<b>AUTHORISED</b> AL
--------------------	----------------------	-----------------------	-------------------------

<b>SCALE @ A3 SIZE</b> 1:2,500	<b>DATE</b> 24/03/2023	<b>REVISION</b> B
-----------------------------------	---------------------------	----------------------

**DRAWING NUMBER**  
EN070007-APP-ES-17.6-Sheet 12



Hawarden FP 303/22/10

Hawarden FP 303/24/10

The Church of the Holy Spirit

Old Aston Hill

Fern Grove

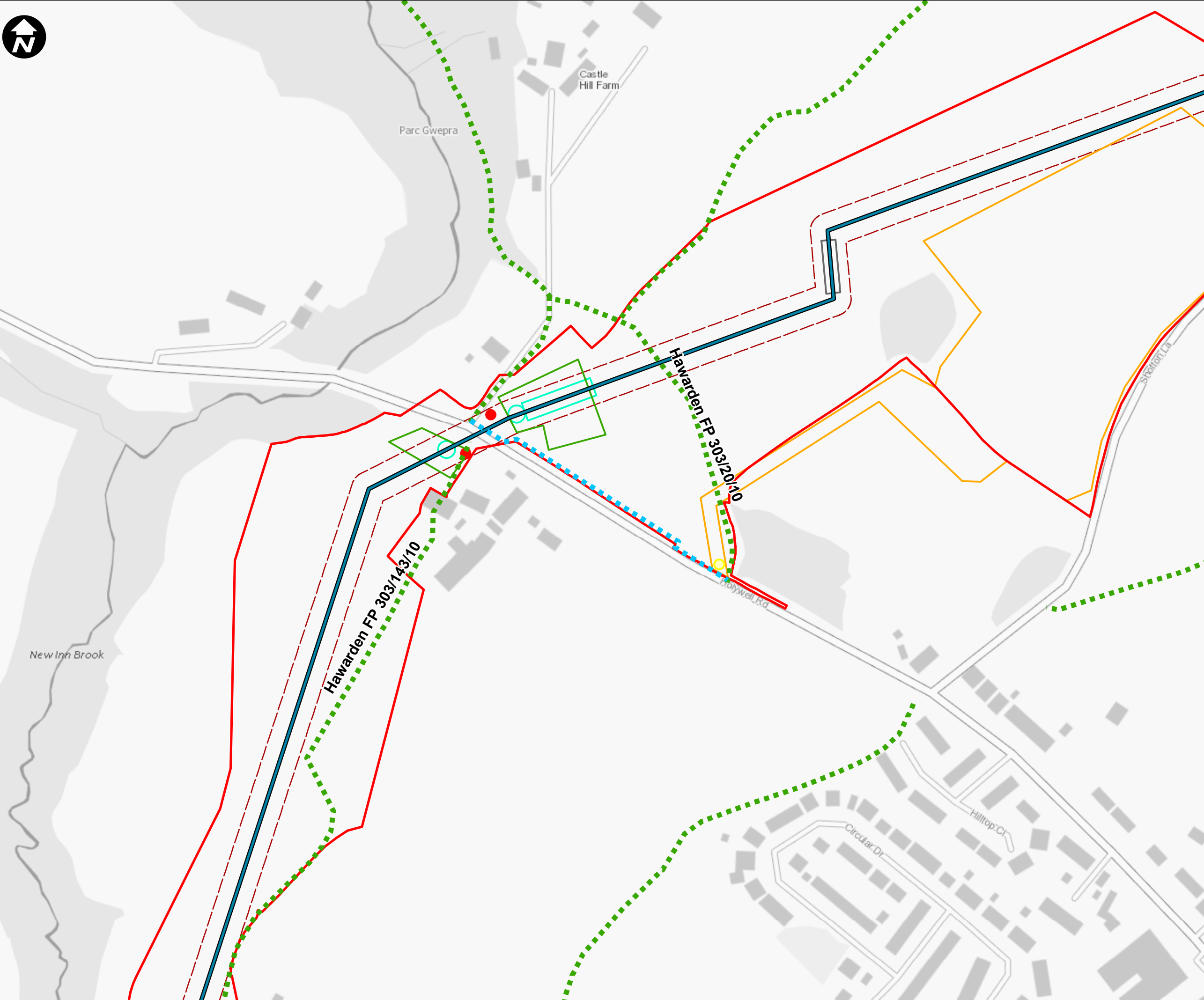
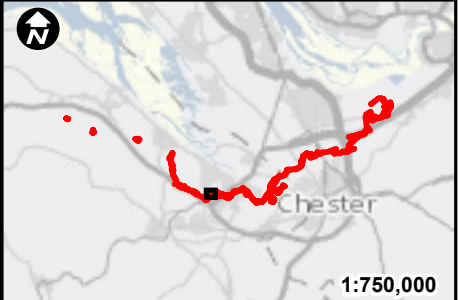
Stilton La

Asht Hill Farm

Briarwood Rd

Yowley Rd





**Key:**

- Newbuild Infrastructure Boundary
- Public RoW (proposed diversion)
- Public Rights of Way
- Indicative alignment of the Stanlow AGI to Flint AGI Pipeline
- Trenchless Crossing
- Centralised Compound
- Open-cut trench Crossings
- Trenchless Crossing Compound
- Construction Access – Existing Access Point
- Construction Access – New Access Point
- Construction Easement

SCALE: 1:2,500



Contains OS data © Crown Copyright and database right 2020

# HyNet North West

**PROJECT TITLE**  
HyNet Carbon Dioxide Pipeline DCO

**DRAWING TITLE**  
Figure 17.6 PRow Diversions  
Sheet 13 of 19

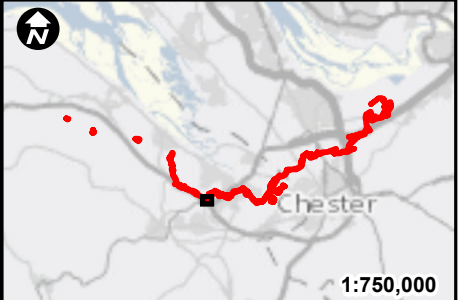
**DRAWING STATUS**  
FOR DESIGN CHANGE REQUEST 1

<b>DRAWN</b>	<b>CHECKED</b>	<b>APPROVED</b>	<b>AUTHORISED</b>
AB	JH	NT	AL

<b>SCALE @ A3 SIZE</b>	<b>DATE</b>	<b>REVISION</b>
1:2,500	24/03/2023	B

**DRAWING NUMBER**  
EN070007-APP-ES-17.6-Sheet 13





**Key:**

- Newbuild Infrastructure Boundary
- PRoW diversion to be sequenced
- Public Rights of Way
- Indicative alignment of the Stanlow AGI to Flint AGI Pipeline
- Trenchless Crossing
- Open-cut trench Crossings
- Trenchless Crossing Compound
- Construction Access – Existing Access Point
- Construction Access – New Access Point
- Construction Easement

SCALE: 1:2,500



Contains OS data © Crown Copyright and database right 2020

# HyNet North West

**PROJECT TITLE**  
HyNet Carbon Dioxide Pipeline DCO

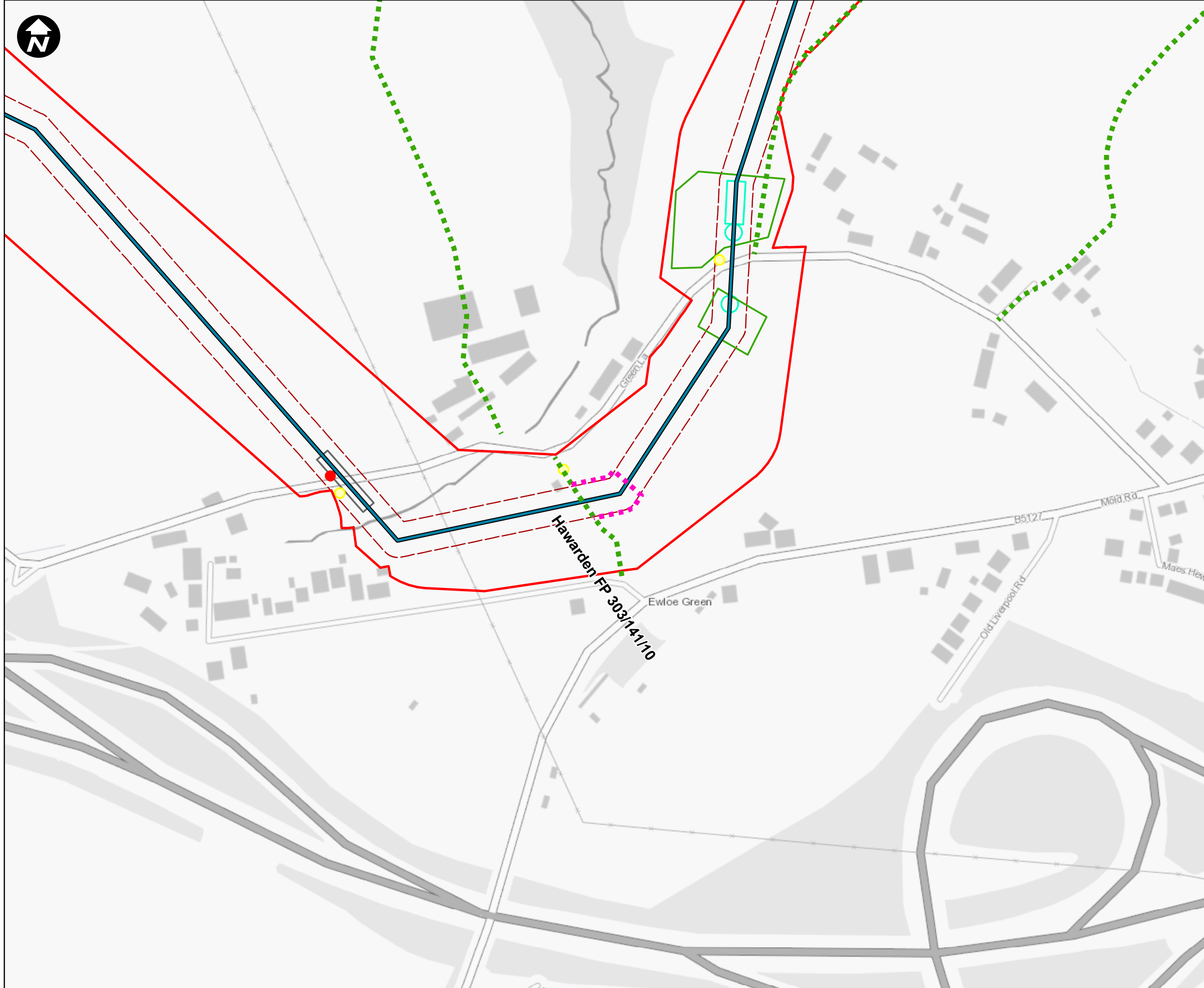
**DRAWING TITLE**  
Figure 17.6 PRoW Diversions  
Sheet 14 of 19

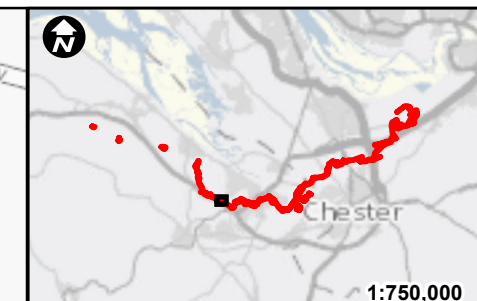
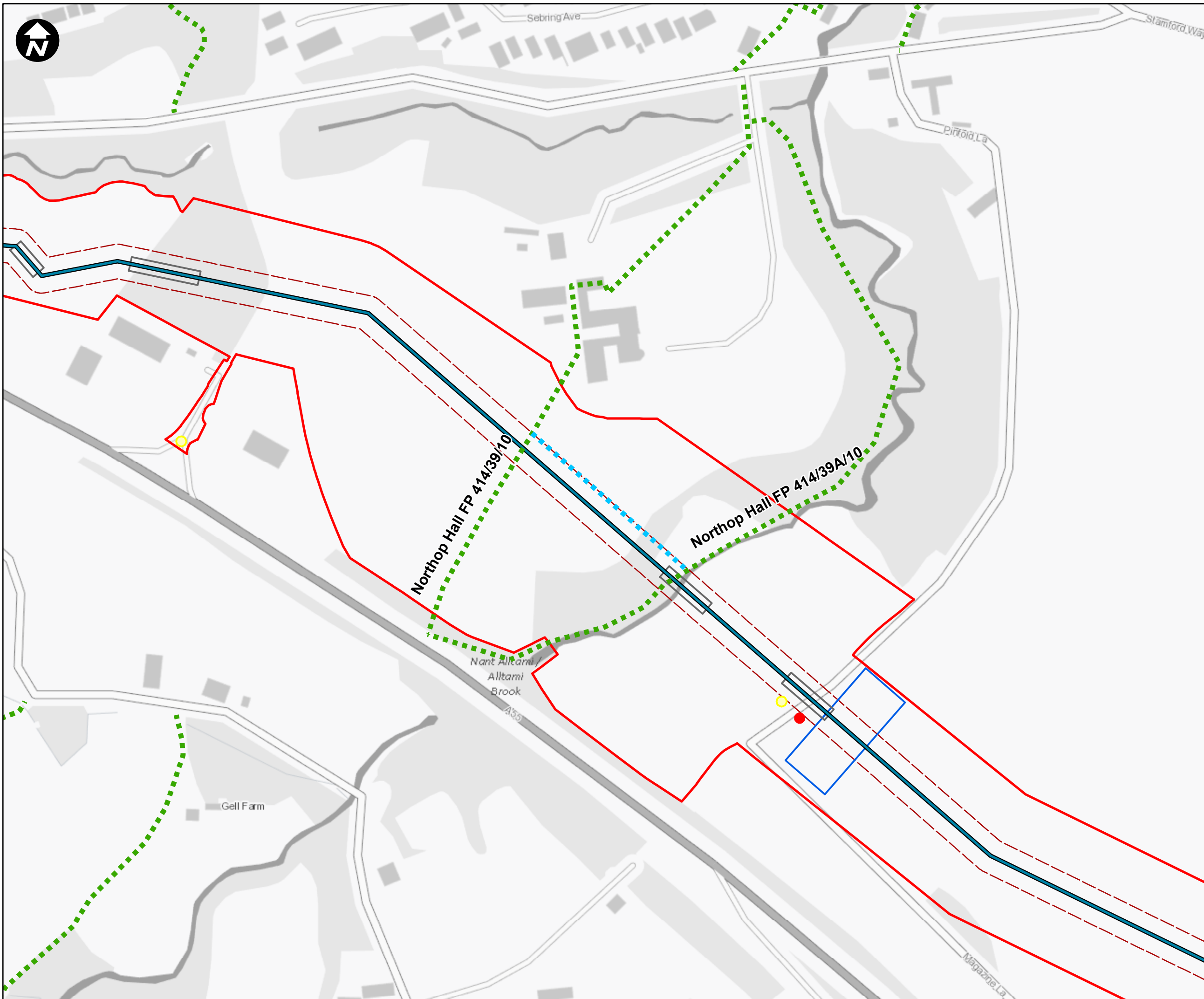
**DRAWING STATUS**  
FOR DESIGN CHANGE REQUEST 1

<b>DRAWN</b>	<b>CHECKED</b>	<b>APPROVED</b>	<b>AUTHORISED</b>
AB	JH	NT	AL

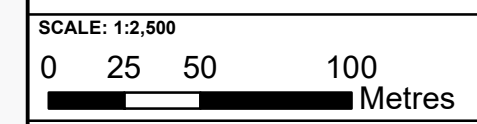
<b>SCALE @ A3 SIZE</b>	<b>DATE</b>	<b>REVISION</b>
1:2,500	24/03/2023	B

**DRAWING NUMBER**  
EN070007-APP-ES-17.6-Sheet 14





- Key:**
- Newbuild Infrastructure Boundary
  - Public RoW (proposed diversion)
  - Public Rights of Way
  - Indicative alignment of the Stanlow AGI to Flint AGI Pipeline
  - Open-cut trench Crossings
  - Construction Access – Existing Access Point
  - Construction Access – New Access Point
  - Localised Compound
  - Construction Easement



Contains OS data © Crown Copyright and database right 2020

## HyNet North West

PROJECT TITLE  
**HyNet Carbon Dioxide Pipeline DCO**

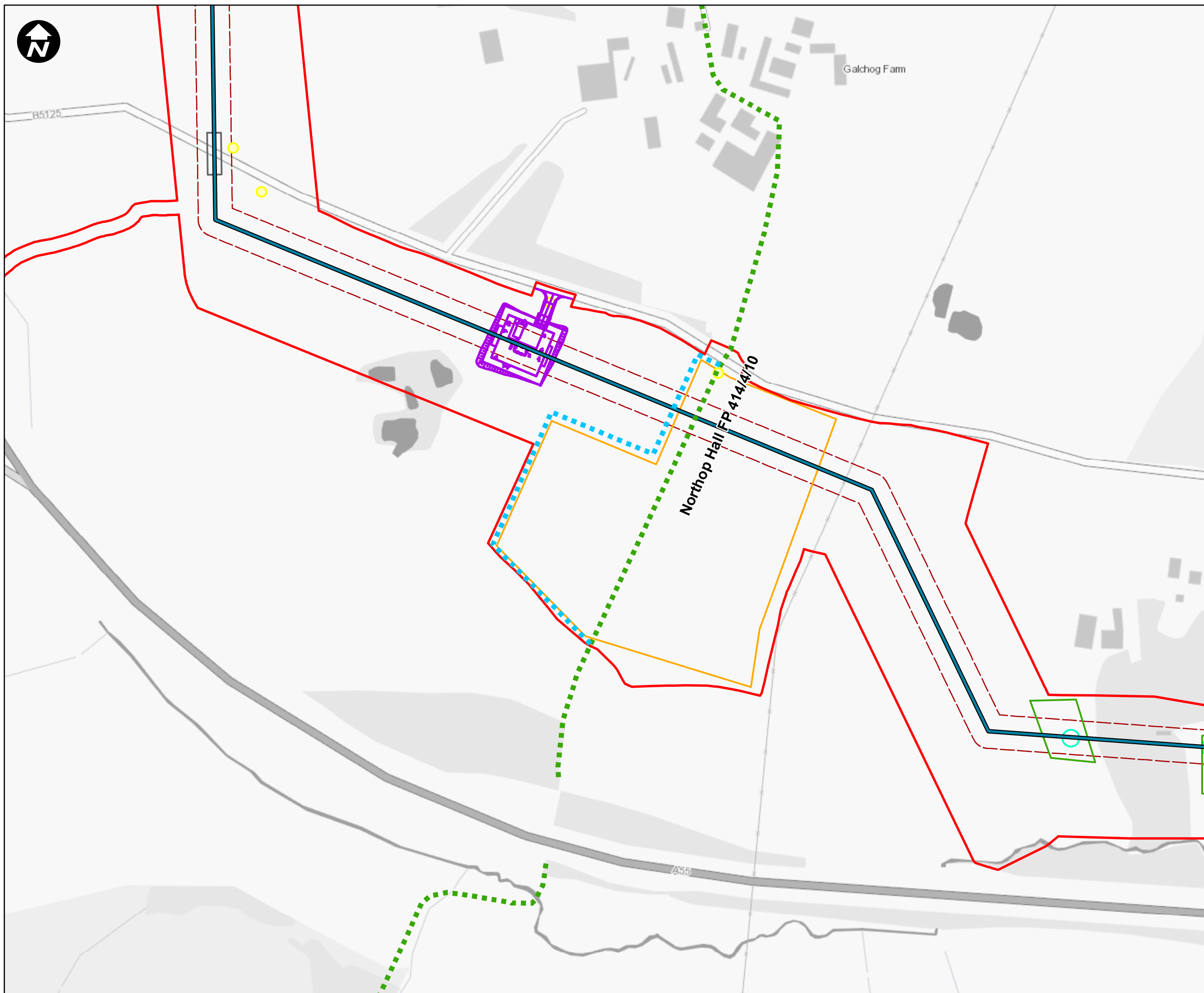
DRAWING TITLE  
Figure 17.6 PRoW Diversions  
Sheet 15 of 19

DRAWING STATUS  
FOR DESIGN CHANGE REQUEST 1

DRAWN	CHECKED	APPROVED	AUTHORISED
AB	JH	NT	AL

SCALE @ A3 SIZE	DATE	REVISION
1:2,500	24/03/2023	B

DRAWING NUMBER  
EN070007-APP-ES-17.6-Sheet 15



**Key:**

- ▭ Newbuild Infrastructure Boundary
- ▭ Northop Hall AGI
- ▭ Public RoW (proposed diversion)
- ▭ Public Rights of Way
- ▭ Indicative alignment of the Stanlow AGI to Flint AGI Pipeline
- ▭ Trenchless Crossing
- ▭ Centralised Compound
- ▭ Open-cut trench Crossings
- ▭ Trenchless Crossing Compound
- Construction Access – Existing Access Point
- ▭ Construction Easement



Contains OS data © Crown Copyright and database right 2020

# HyNet North West

PROJECT TITLE  
**HyNet Carbon Dioxide Pipeline DCO**

DRAWING TITLE  
Figure 17.6 PRow Diversions  
Sheet 16 of 19

DRAWING STATUS  
FOR DESIGN CHANGE REQUEST 1

DRAWN	CHECKED	APPROVED	AUTHORISED
AB	JH	NT	AL

SCALE @ A3 SIZE	DATE	REVISION
1:2,500	24/03/2023	B

DRAWING NUMBER  
EN070007-APP-ES-17.6-Sheet 16





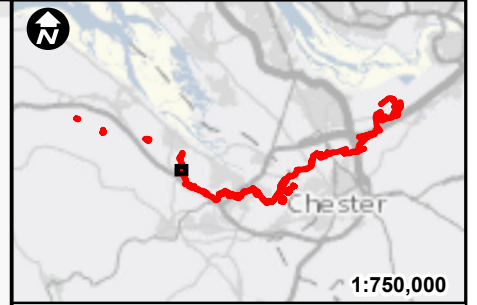
Northop FP 414/1/30

Appleton House

Wern Hall Lodge

Ty'n-y-coed Farm

Northop FP 414/1/30



- Key:**
- Newbuild Infrastructure Boundary
  - Public RoW (proposed diversion)
  - Public Rights of Way
  - Indicative alignment of the Stanlow AGI to Flint AGI Pipeline
  - Trenchless Crossing
  - Open-cut trench Crossings
  - Trenchless Crossing Compound
  - Construction Access – Existing Access Point
  - Construction Easement

SCALE: 1:2,500

0 25 50 100 Metres

Contains OS data © Crown Copyright and database right 2020

# HyNet North West

PROJECT TITLE  
**HyNet Carbon Dioxide Pipeline DCO**

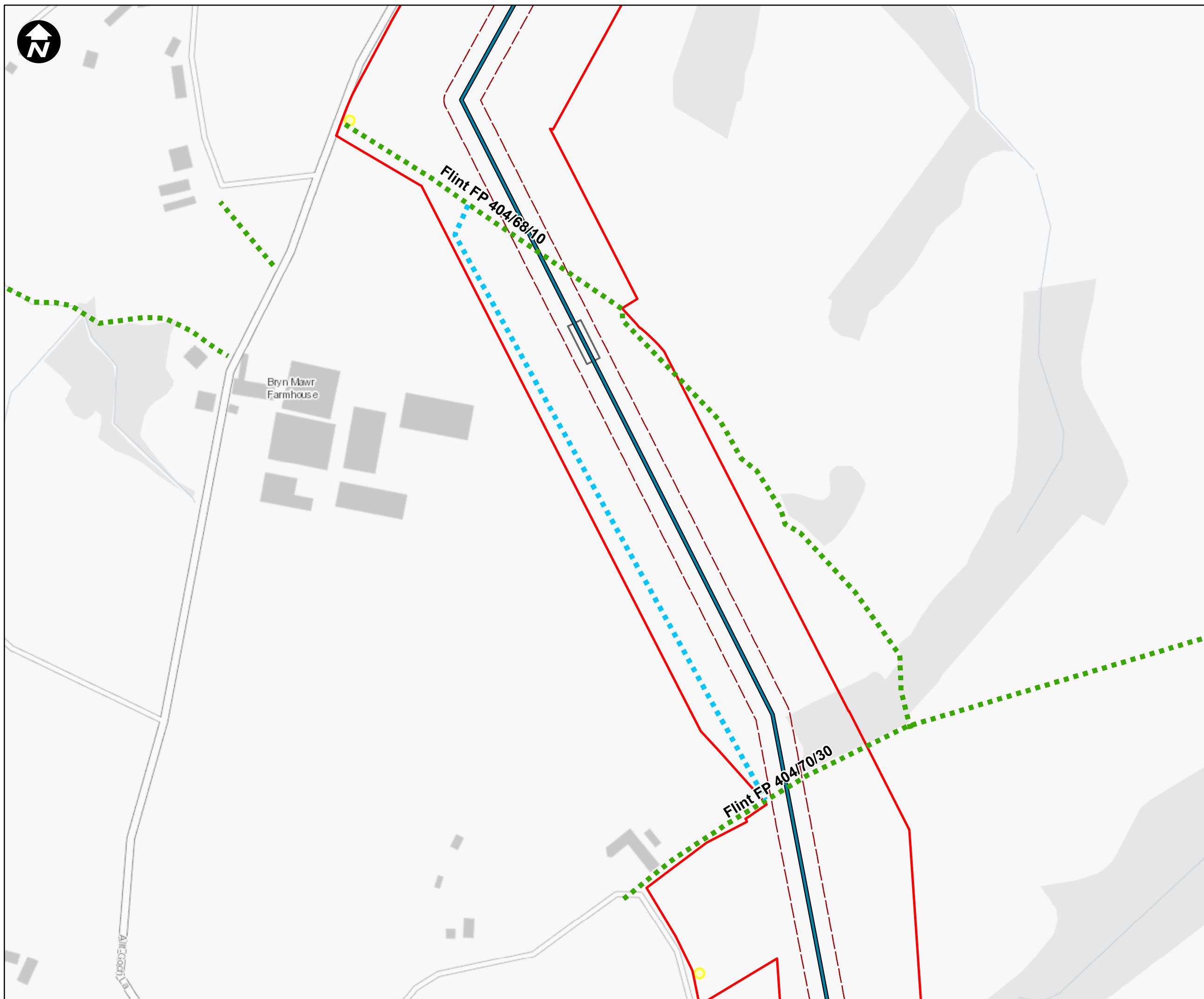
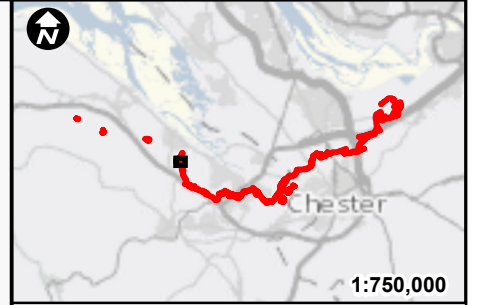
DRAWING TITLE  
Figure 17.6 PRoW Diversions  
Sheet 17 of 19

DRAWING STATUS  
FOR DESIGN CHANGE REQUEST 1

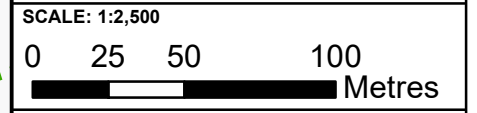
DRAWN	CHECKED	APPROVED	AUTHORISED
AB	JH	NT	AL

SCALE @ A3 SIZE	DATE	REVISION
1:2,500	24/03/2023	B

DRAWING NUMBER  
EN070007-APP-ES-17.6-Sheet 17



- Key:**
- Newbuild Infrastructure Boundary
  - Public RoW (proposed diversion)
  - Public Rights of Way
  - Indicative alignment of the Stanlow AGI to Flint AGI Pipeline
  - Open-cut trench Crossings
  - Construction Access – Existing Access Point
  - Construction Easement



Contains OS data © Crown Copyright and database right 2020

**HyNet North West**

PROJECT TITLE  
**HyNet Carbon Dioxide Pipeline DCO**

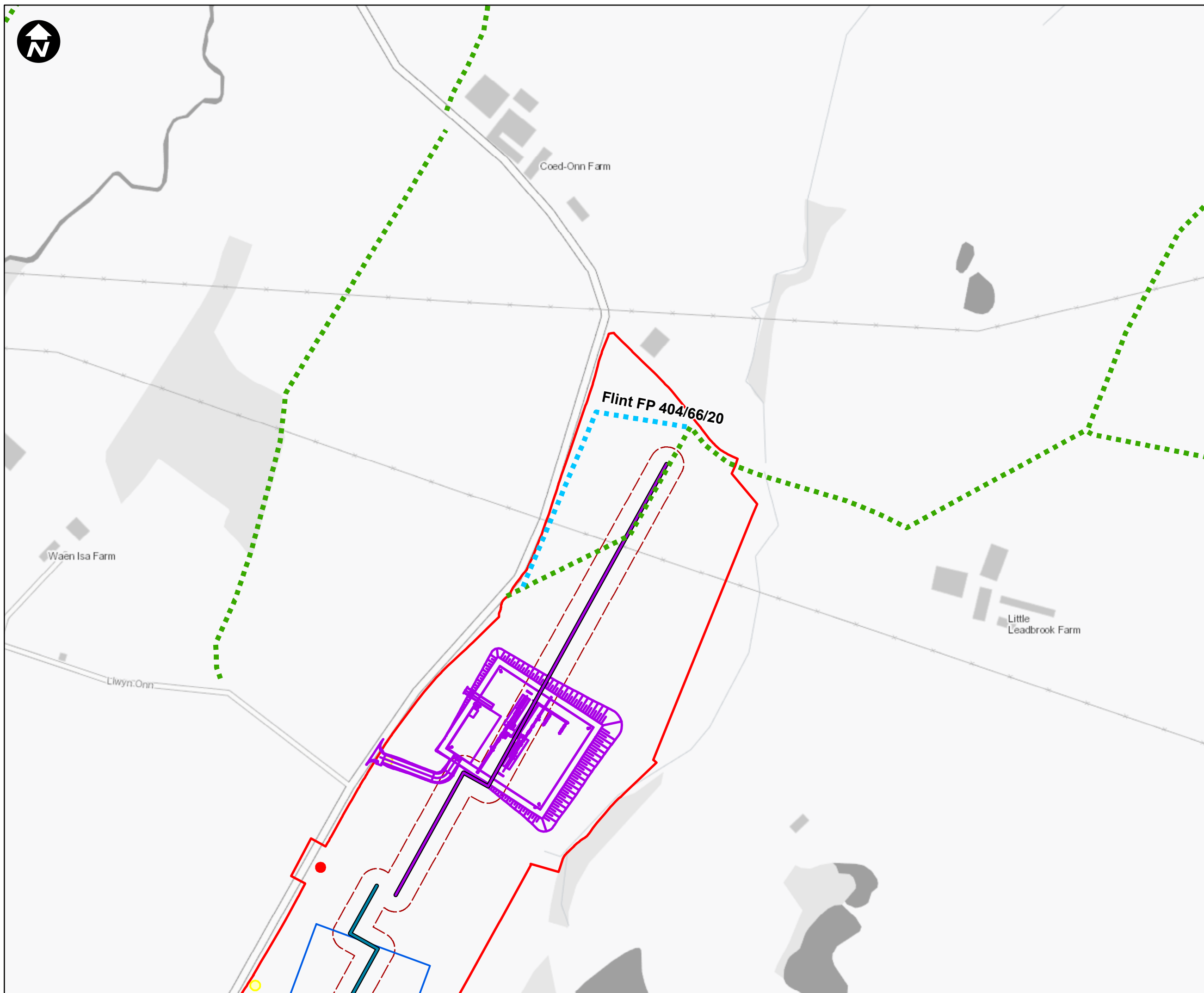
DRAWING TITLE  
Figure 17.6 PRoW Diversions  
Sheet 18 of 19

DRAWING STATUS  
FOR DESIGN CHANGE REQUEST 1

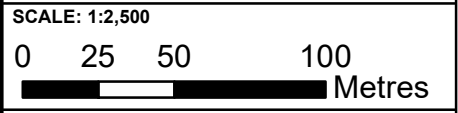
DRAWN	CHECKED	APPROVED	AUTHORISED
AB	JH	NT	AL

SCALE @ A3 SIZE	DATE	REVISION
1:2,500	24/03/2023	B

DRAWING NUMBER  
EN070007-APP-ES-17.6-Sheet 18



- Key:**
- Newbuild Infrastructure Boundary
  - Flint AGI
  - Public RoW (proposed diversion)
  - Public Rights of Way
  - Indicative alignment of the Flint AGI to Flint Connection Pipeline
  - Indicative alignment of the Stanlow AGI to Flint AGI Pipeline
  - Construction Access – Existing Access Point
  - Construction Access – New Access Point
  - Localised Compound
  - Construction Easement



Contains OS data © Crown Copyright and database right 2020

**HyNet North West**

PROJECT TITLE  
**HyNet Carbon Dioxide Pipeline DCO**

DRAWING TITLE  
Figure 17.6 PRoW Diversions  
Sheet 19 of 19

DRAWING STATUS  
FOR DESIGN CHANGE REQUEST 1

DRAWN	CHECKED	APPROVED	AUTHORISED
AB	JH	NT	AL

SCALE @ A3 SIZE	DATE	REVISION
1:2,500	24/03/2023	B

DRAWING NUMBER  
EN070007-APP-ES-17.6-Sheet 19